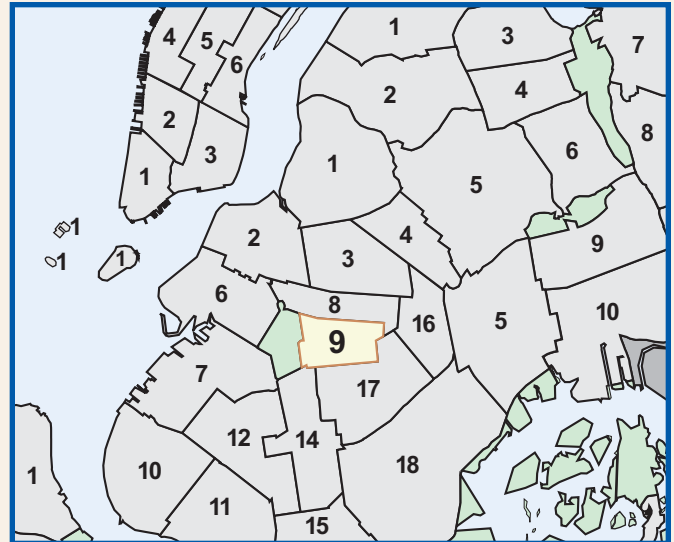


BROOKLYN COMMUNITY DISTRICT 9

TOTAL POPULATION	1980	1990	2000
Number	96,667	110,715	104,014
% Change	—	14.5	-6.1



VITAL STATISTICS	1990	2001
Births: Number	2,438	1,802
Rate per 1000	22.0	17.3
Deaths: Number	724	644
Rate per 1000	6.5	6.2
Infant Mortality: Number	36	12
Rate per 1000	14.8	6.7

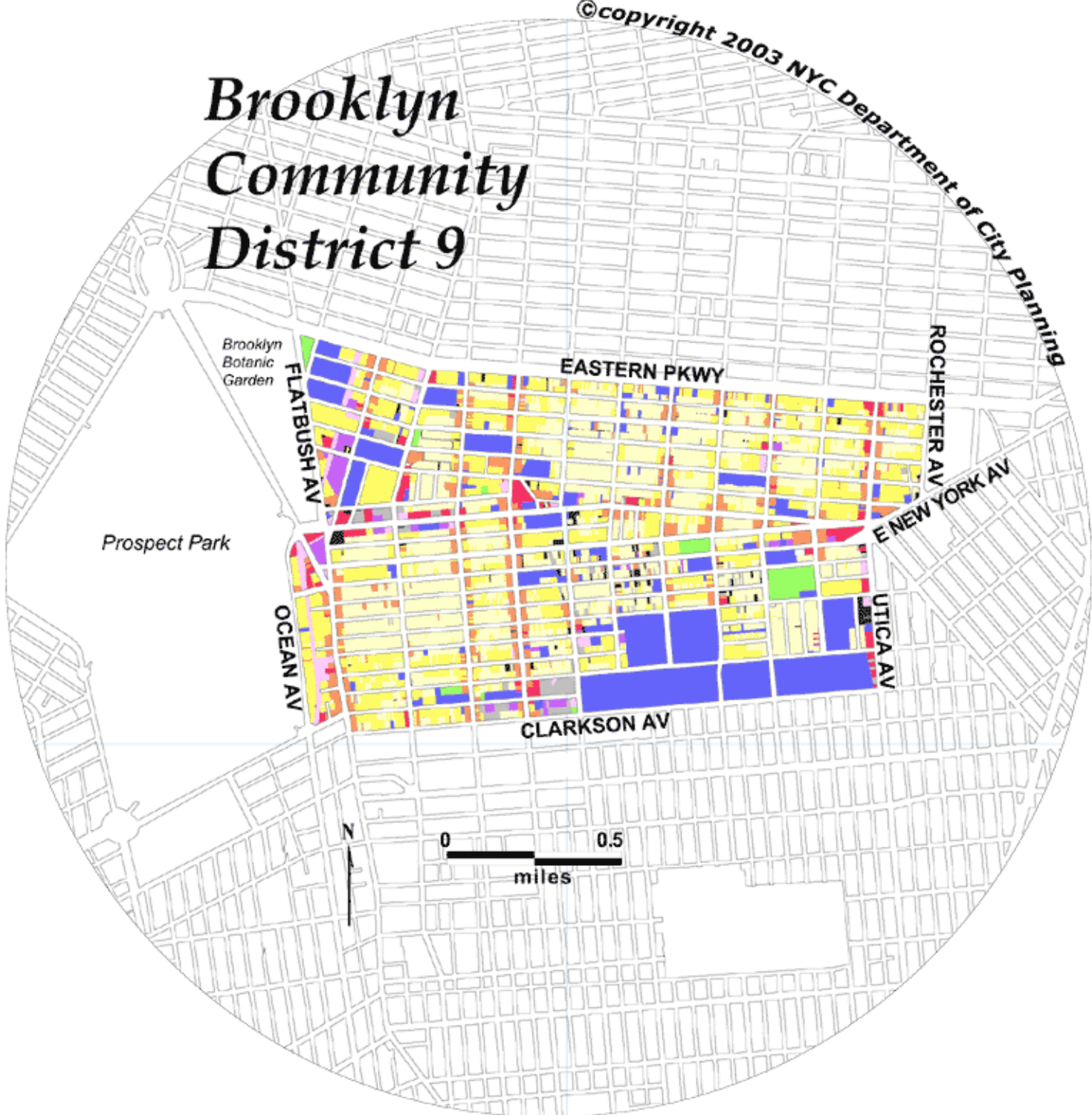


INCOME SUPPORT	1994	2002
Public Assistance (AFDC, Home Relief)	16,105	5,706
Supplemental Security Income	3,923	4,321
Medicaid Only	7,736	15,410
Total Persons Assisted	27,764	25,437
Percent of Population	25.1	24.5

	Lots	Lot Area	
		Sq. Ft. (000)	%
1- 2 Family Residential	4,341	10,699.9	34.7
Multi-Family Residential	1,257	7,752.2	25.2
Mixed Resid. / Commercial	775	2,538.4	8.2
Commercial / Office	93	897.2	2.9
Industrial	34	529.9	1.7
Transportation / Utility	29	381.6	1.2
Institutions	147	6,352.2	20.6
Open Space / Recreation	9	558.4	1.8
Parking Facilities	93	672.4	2.2
Vacant Land	153	401.5	1.3
Miscellaneous	—	37.3	0.1
Total	6,950	30,821.0	100.0

TOTAL LAND AREA	
Acres:	1,002.7
Square Miles:	1.6

Brooklyn Community District 9



- Residential Land Uses**
- 1 & 2 Family Residential
 - Multi-Family
 - Mixed Residential & Commercial

- Non-Residential Land Uses**
- Commercial & Office
 - Industrial & Manufacturing
 - Transportation & Utility
 - Public Facilities & Institutions
 - Open Space & Outdoor Recreation
 - Parking Facilities
 - Vacant Land
 - All Others or No Data

Base Map: COGIS Tax Lot File Release 02B, clipped to shoreline
 Land Use: NYC Department of Finance's Real Property File
 (August 2002) modified by the Department of City Planning for
 display of condominiums and parks in appropriate land use category.

**Table PL P-103: Total Population by Mutually Exclusive Race and Hispanic Origin
and Total Housing Units
New York City Community Districts, 1990 and 2000**

Brooklyn Community District 9	1990		2000		Change 1990-2000	
	Number	Percent	Number	Percent	Number	Percent
Total Population	110,715	100.0	104,014	100.0	(6,701)	-6.1
Nonhispanic of Single Race:	-	-	-	-	-	-
White Nonhispanic	11,813	10.7	11,733	11.3	(80)	-0.7
Black/African American Nonhispanic	86,675	78.3	79,466	76.4	(7,209)	-8.3
Asian or Pacific Islander Nonhispanic	1,309	1.2	819	0.8	(490)	-37.4
American Indian and Alaska Native Nonhispanic	284	0.3	183	0.2	(101)	-35.6
Some Other Race Nonhispanic	167	0.2	816	0.8	649	388.6
Nonhispanic of Two or More Races	-	-	2,416	2.3	-	-
Hispanic Origin	10,467	9.5	8,581	8.2	(1,886)	-18.0
Population Under 18 Years	32,612	100.0	29,691	100.0	(2,921)	-9.0
Nonhispanic of Single Race:	-	-	-	-	-	-
White Nonhispanic	4,316	13.2	4,784	16.1	468	10.8
Black/African American Nonhispanic	24,678	75.7	21,453	72.3	(3,225)	-13.1
Asian or Pacific Islander Nonhispanic	305	0.9	148	0.5	(157)	-51.5
American Indian and Alaska Native Nonhispanic	66	0.2	43	0.1	(23)	-34.8
Some Other Race Nonhispanic	55	0.2	300	1.0	245	445.5
Nonhispanic of Two or More Races	-	-	594	2.0	-	-
Hispanic Origin	3,192	9.8	2,369	8.0	(823)	-25.8
Population 18 Years and Over	78,103	100.0	74,323	100.0	(3,780)	-4.8
Nonhispanic of Single Race:	-	-	-	-	-	-
White Nonhispanic	7,497	9.6	6,949	9.3	(548)	-7.3
Black/African American Nonhispanic	61,997	79.4	58,013	78.1	(3,984)	-6.4
Asian or Pacific Islander Nonhispanic	1,004	1.3	671	0.9	(333)	-33.2
American Indian and Alaska Native Nonhispanic	218	0.3	140	0.2	(78)	-35.8
Some Other Race Nonhispanic	112	0.1	516	0.7	404	360.7
Nonhispanic of Two or More Races	-	-	1,822	2.5	-	-
Hispanic Origin	7,275	9.3	6,212	8.4	(1,063)	-14.6
Total Population	110,715	100.0	104,014	100.0	(6,701)	-6.1
Under 18 Years	32,612	29.5	29,691	28.5	(2,921)	-9.0
18 Years and Over	78,103	70.5	74,323	71.5	(3,780)	-4.8
Total Housing Units	37,556	-	38,324	-	768	2.0

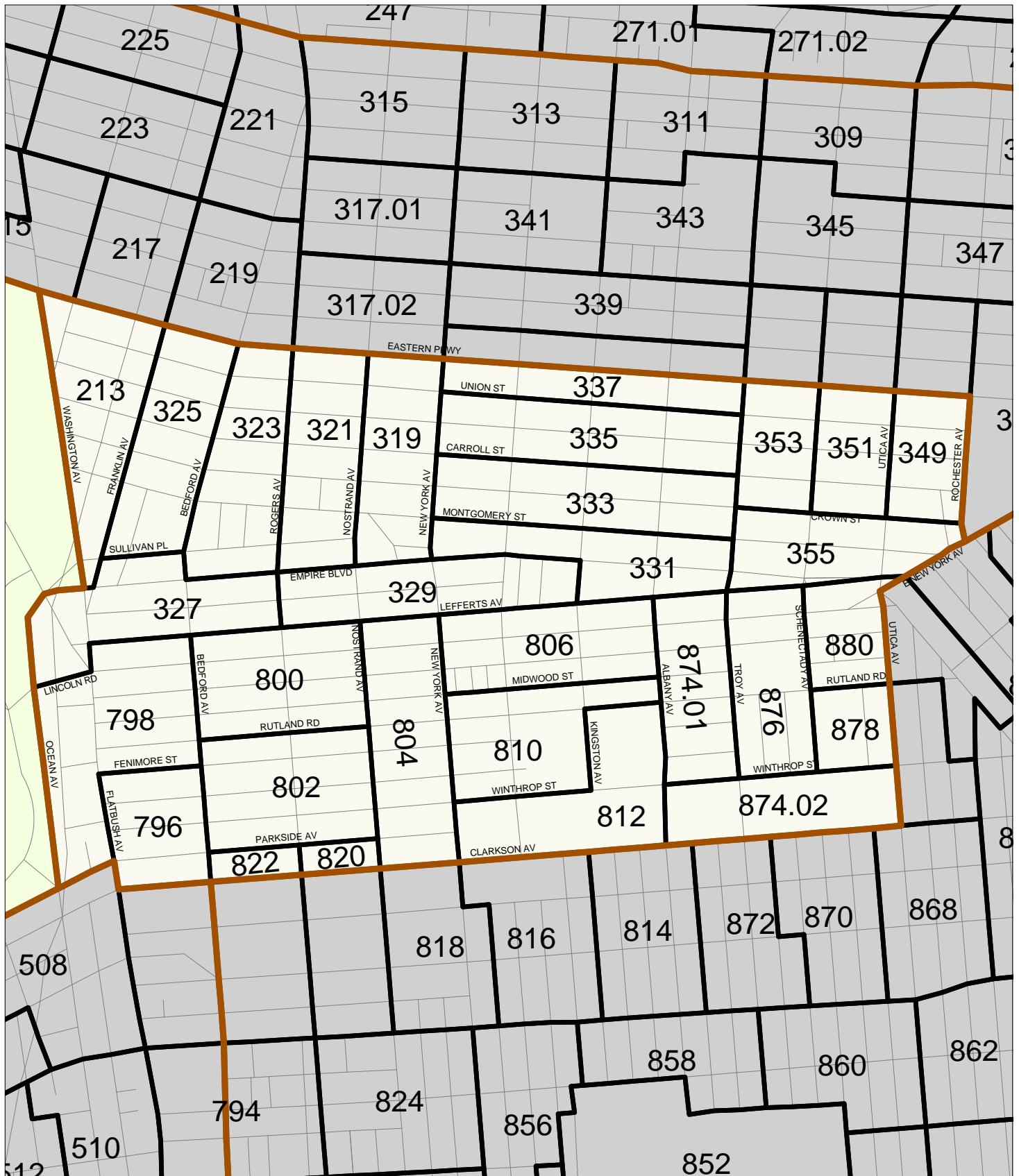
Race categories are from the 2000 Census and are not strictly comparable with categories used in 1990.

Source: U.S. Census Bureau, 2000 Census PL File and SF1 and 1990 Census STF1
Population Division - NYC Department of City Planning (Oct 2001)

**Demographic Profile - New York City Community Districts
2000 Census SF1**

Brooklyn Community District 9	Number	Percent
Total Population	104,014	100.0
White Nonhispanic	11,733	11.3
Black Nonhispanic	79,466	76.4
Asian and Pacific Islander Nonhispanic	819	0.8
Other Nonhispanic	999	1.0
Two or More Races Nonhispanic	2,416	2.3
Hispanic Origin	8,581	8.2
Female	57,980	55.7
Male	46,034	44.3
Under 5 years	7,910	7.6
5 to 9 years	8,187	7.9
10 to 14 years	8,363	8.0
15 to 19 years	8,635	8.3
20 to 24 years	8,144	7.8
25 to 44 years	30,401	29.2
45 to 64 years	22,224	21.4
65 years and over	10,150	9.8
18 years and over	74,323	71.5
In households	102,903	98.9
In family households	88,909	85.5
Householder	25,100	24.1
Spouse	11,089	10.7
Own child under 18 years	24,303	23.4
Other relatives	25,308	24.3
Nonrelatives	3,109	3.0
In nonfamily households	13,994	13.5
Householder	11,635	11.2
Householder 65 years and over living alone	2,886	2.8
Nonrelatives	2,359	2.3
In group quarters	1,111	1.1
Total Households	36,735	100.0
Family households	25,100	68.3
Married-couple family	11,089	30.2
With related children under 18 years	6,379	17.4
Female householder, no husband present	11,511	31.3
With related children under 18 years	7,724	21.0
Male householder, no wife present	2,500	6.8
With related children under 18 years	1,205	3.3
Nonfamily households	11,635	31.7
Households with one or more persons 65 years and over	8,038	21.9
Persons Per Family	3.42	-
Persons Per Household	2.80	-
Total Housing Units	38,324	-
Occupied Housing Units	36,735	100.0
Renter occupied	30,753	83.7
Owner occupied	5,982	16.3
By Household Size:		
1 person household	9,838	26.8
2 person household	9,502	25.9
3 person household	7,060	19.2
4 person household	4,792	13.0
5 persons and over	5,543	15.1
By Age of Householder:		
15 to 24 years	1,455	4.0
25 to 44 years	14,896	40.5
45 to 64 years	13,920	37.9
65 years and over	6,464	17.6

CENSUS 2000: BROOKLYN COMMUNITY DISTRICT 9



LEGEND	4	CENSUS TRACT NUMBER	—	STREET	—	COMMUNITY DISTRICT BOUNDARY
	—	CENSUS TRACT BOUNDARY	READE ST.	STREET NAME		

Change in Total Population, 1990 to 2000
Brooklyn Community District 9

Census Tract	Total Population		Population Change, 1990-2000	
	1990	2000	Number	Percent
0213	5,234	4,735	(499)	(9.5)
0319	3,421	3,850	429	12.5
0321	6,525	5,612	(913)	(14.0)
0323	4,071	3,763	(308)	(7.6)
0325	7,372	6,641	(731)	(9.9)
0327	3,872	3,868	(4)	(0.1)
0329	6,782	5,856	(926)	(13.7)
0331	5,023	4,725	(298)	(5.9)
0333	4,891	4,491	(400)	(8.2)
0335	3,217	3,120	(97)	(3.0)
0337 *	4,669	4,541	(128)	(2.7)
0349 *	5,285	5,572	287	5.4
0351 *	5,158	5,052	(106)	(2.1)
0353 *	5,433	5,558	125	2.3
0355	5,543	5,433	(110)	(2.0)
0796 *	11,164	10,384	(780)	(7.0)
0798	9,430	9,091	(339)	(3.6)
0800	3,872	3,927	55	1.4
0802	5,517	4,817	(700)	(12.7)
0804	3,630	3,380	(250)	(6.9)
0806	2,636	2,770	134	5.1
0810	2,245	2,444	199	8.9
0812	628	0	(628)	(100.0)
0820 *	5,742	5,392	(350)	(6.1)
0822 *	7,005	7,463	458	6.5
087401	3,455	3,315	(140)	(4.1)
087402	585	0	(585)	(100.0)
0876	1,390	1,707	317	22.8
0878 *	3,514	3,165	(349)	(9.9)
0880 *	2,943	2,721	(222)	(7.5)

* Census tract is within two or more community districts. Data are for entire census tract.

**Total Population by Mutually Exclusive Race and Hispanic Origin
by Census Tract, 2000
Brooklyn Community District 9**

Census Tract	Total Population	Nonhispanic by Race					Two or More Races	Hispanic Origin (of any race)
		Single Race						
		White	Black/ African American	Asian	Other			
0213	4,735	97	4,150	41	32	91	324	
0319	3,850	670	2,811	11	73	80	205	
0321	5,612	78	4,479	15	30	126	884	
0323	3,763	28	3,084	24	38	73	516	
0325	6,641	44	5,952	27	29	112	477	
0327	3,868	95	3,354	28	30	61	300	
0329	5,856	707	4,194	21	83	94	757	
0331	4,725	2,240	2,019	17	145	79	225	
0333	4,491	2,391	1,716	9	55	129	191	
0335	3,120	1,123	1,741	13	63	51	129	
0337 *	4,541	1,358	2,725	23	51	89	295	
0349 *	4,541	23	4,016	25	26	135	316	
0351 *	5,052	660	3,596	111	32	123	530	
0353 *	5,558	576	4,160	21	41	154	606	
0355	5,433	411	4,255	10	133	217	407	
0796 *	10,384	179	8,592	94	66	335	1,118	
0798	9,091	286	7,476	127	53	224	925	
0800	3,927	245	3,242	53	30	147	210	
0802	4,817	71	4,185	28	22	176	335	
0804	3,380	55	2,947	68	24	50	236	
0806	2,770	42	2,455	13	17	47	196	
0810	2,444	44	2,130	76	19	40	135	
0812	0	0	0	0	0	0	0	
0820 *	5,392	38	4,731	82	19	134	388	
0822 *	7,463	100	6,343	41	51	252	676	
087401	3,315	275	2,735	14	11	49	231	
087402	0	0	0	0	0	0	0	
0876	1,707	244	1,332	2	8	42	79	
0878 *	3,165	234	2,640	42	7	48	194	
0880 *	2,721	14	2,480	14	22	48	143	

* Census tract is within two or more community districts. Data are for entire census tract.

**Total Households by Household Family Type
by Census Tract, 2000
Brooklyn Community District 9**

Census Tract	Total Households	Total Family Households	Total Non-Family Households	Average Household Size	Average Family Size
0213	1,817	1,176	641	2.60	3.24
0319	1,375	925	450	2.80	3.50
0321	1,964	1,368	596	2.84	3.42
0323	1,421	971	450	2.65	3.19
0325	2,453	1,689	764	2.71	3.23
0327	1,487	935	552	2.57	3.23
0329	2,180	1,459	721	2.69	3.33
0331	1,509	1,091	418	3.13	3.80
0333	1,280	967	313	3.51	4.15
0335	902	666	236	3.33	3.90
0337 *	1,434	946	488	2.92	3.64
0349 *	1,941	1,353	588	2.87	3.45
0351 *	1,666	1,171	495	3.02	3.59
0353 *	1,826	1,346	480	3.04	3.53
0355	1,881	1,323	558	2.89	3.48
0796 *	3,768	2,550	1,218	2.75	3.34
0798	3,452	2,288	1,164	2.63	3.23
0800	1,407	962	445	2.79	3.32
0802	1,756	1,181	575	2.74	3.38
0804	1,244	851	393	2.69	3.26
0806	958	697	261	2.86	3.40
0810	856	583	273	2.64	3.21
0812	0	0	0	0.00	0.00
0820 *	1,889	1,304	585	2.85	3.44
0822 *	2,633	1,842	791	2.76	3.30
087401	1,307	790	517	2.54	3.35
087402	0	0	0	0.00	0.00
0876	581	424	157	2.94	3.48
0878 *	924	671	253	2.86	3.35
0880 *	1,043	711	332	2.61	3.18

* Census tract is within two or more community districts. Data are for entire census tract.

**Age and Nativity
by Census Tract, 2000
Brooklyn Community District 9**

Census Tract	Total Population	% under 18	% 18 to 64	% 65 and over	% Foreign Born
0213	4,735	28.4	64.2	7.5	39.3
0319	3,850	29.6	57.1	13.3	41.0
0321	5,612	28.5	61.4	10.1	57.0
0323	3,763	25.7	62.9	11.4	45.3
0325	6,641	28.3	63.0	8.7	41.5
0327	3,868	24.9	65.0	10.0	48.6
0329	5,856	27.3	62.2	10.6	55.3
0331	4,725	34.5	57.5	8.0	37.0
0333	4,491	38.3	53.6	8.1	27.0
0335	3,120	32.2	54.6	13.2	29.2
0337 *	4,541	26.2	62.9	10.9	36.6
0349 *	5,572	30.6	62.6	6.8	52.9
0351 *	5,052	31.7	60.5	7.9	52.3
0353 *	5,558	32.3	60.6	7.1	47.4
0355	5,433	30.6	61.7	7.7	53.5
0796 *	10,384	28.2	65.0	6.7	53.1
0798	9,091	26.6	65.5	7.9	46.9
0800	3,927	25.2	62.3	12.5	47.3
0802	4,817	25.8	65.0	9.2	47.3
0804	3,380	26.3	64.3	9.4	50.3
0806	2,770	27.6	63.2	9.2	50.6
0810	2,444	24.3	65.4	10.4	44.0
0812	0	-	-	-	-
0820 *	5,392	28.4	64.1	7.5	62.9
0822 *	7,463	27.3	62.4	10.3	58.5
087401	3,315	26.9	58.8	14.3	41.4
087402	0	-	-	-	-
0876	1,707	29.6	60.7	9.7	38.5
0878 *	3,165	24.2	56.8	19.0	52.7
0880 *	2,721	24.6	63.2	12.2	53.7

* Census tract is within two or more community districts. Data are for entire census tract.

**Income and Education
by Census Tract, 2000
Brooklyn Community District 9**

Census Tract	Median Household Income	% Persons below Poverty	% Families below Poverty	Population 25 +	% High School Graduates or Higher	% College Graduates or Higher
0213	\$28,696	22.9	24.2	2,953	70.6	13.1
0319	\$33,738	20.1	20.3	2,395	77.3	27.0
0321	\$28,659	22.8	19.5	3,428	60.0	12.6
0323	\$29,747	20.0	17.7	2,410	74.8	17.2
0325	\$28,111	28.5	26.5	4,061	69.6	12.1
0327	\$33,038	19.5	16.8	2,528	71.2	15.7
0329	\$27,454	27.7	25.9	3,700	68.9	11.4
0331	\$26,954	29.8	28.9	2,439	66.3	17.0
0333	\$35,625	16.4	16.4	2,199	82.9	26.7
0335	\$36,528	28.2	22.6	1,850	77.2	29.9
0337 *	\$30,763	19.3	18.9	2,499	71.7	19.8
0349 *	\$27,981	28.0	27.9	3,215	61.6	9.9
0351 *	\$26,124	27.2	25.1	2,915	64.2	15.8
0353 *	\$27,188	30.3	29.5	3,014	60.2	9.6
0355	\$26,992	25.0	24.0	3,058	60.8	9.4
0796 *	\$29,879	24.9	22.9	6,333	63.9	7.9
0798	\$29,747	25.8	24.4	5,682	69.3	16.6
0800	\$42,225	17.0	13.0	2,536	75.8	20.1
0802	\$31,919	18.1	14.9	3,061	71.5	16.4
0804	\$26,287	24.4	25.4	2,157	74.9	11.5
0806	\$34,831	27.1	24.4	1,633	65.2	11.1
0810	\$32,784	19.9	17.7	1,559	71.3	13.1
0812	\$0	-	-	0	-	-
0820 *	\$28,015	26.3	22.9	3,280	63.9	10.6
0822 *	\$29,091	22.6	20.2	4,661	62.6	7.2
087401	\$23,311	29.8	21.5	2,037	75.2	13.0
087402	\$0	-	-	0	-	-
0876	\$31,958	30.7	33.0	1,072	84.3	25.7
0878 *	\$29,260	25.2	21.7	2,196	64.9	11.6
0880 *	\$37,434	21.6	18.9	1,779	73.3	15.2

* Census tract is within two or more community districts. Data are for entire census tract.

**Employment Status for Population 16 and Over
by Census Tract, 2000
Brooklyn Community District 9**

Census Tract	Population 16+	Number of Persons 16+ in Labor Force	% of Labor Force Unemployed	% of Labor Force Female	% of Labor Force Male
0213	3,584	2,246	12.3	57.1	42.9
0319	2,880	1,622	10.7	54.5	45.5
0321	4,251	2,452	13.4	52.6	47.4
0323	2,911	1,938	13.6	59.2	40.8
0325	4,934	2,808	13.9	55.6	44.4
0327	3,132	1,942	15.0	55.0	45.0
0329	4,415	2,676	10.2	58.0	42.0
0331	3,314	1,786	9.8	53.4	46.6
0333	2,993	1,571	6.2	49.1	50.9
0335	2,132	1,209	11.2	52.7	47.3
0337 *	3,479	1,685	15.1	50.7	49.3
0349 *	4,052	2,254	14.3	59.5	40.5
0351 *	3,735	2,102	17.7	52.1	47.9
0353 *	4,058	2,297	18.5	56.5	43.5
0355	4,015	2,483	18.6	56.3	43.7
0796 *	7,788	4,866	17.9	55.1	44.9
0798	6,969	4,195	13.8	56.2	43.8
0800	3,060	1,978	12.6	54.6	45.4
0802	3,723	2,323	11.0	54.8	45.2
0804	2,682	1,569	9.9	57.7	42.3
0806	2,001	1,109	17.0	56.8	43.2
0810	1,935	1,014	16.9	56.5	43.5
0812	0	0	-	-	-
0820 *	4,048	2,503	13.4	59.8	40.2
0822 *	5,718	3,545	14.6	59.8	40.2
087401	2,436	1,353	13.0	55.9	44.1
087402	0	0	-	-	-
0876	1,312	721	15.4	59.1	40.9
0878 *	2,510	1,411	18.3	63.9	36.1
0880 *	2,120	1,310	11.5	55.8	44.2

* Census tract is within two or more community districts. Data are for entire census tract.

**Selected Facilities and Program Sites
In New York City, 2002-2005**

BROOKLYN COMMUNITY DISTRICT 9

<u>Block</u>	<u>Lot</u>	<u>Facility Name</u>	<u>Facility Address</u>	<u>Facility Type</u>	<u>Capacity</u>	<u>Oversight Agency</u>
SCHOOLS						
<i>Public Elementary and Secondary Schools</i>						
4794	26	P.S. 91 ALBANY AVENUE SCHOOL	532 Albany Ave	Elementary School - Public	933 Enrollment	NYC DOE
5049	55	P.S. 92 ADRIAN HEGEMAN SCHOOL	601 Parkside Ave	Elementary School - Public	1005 Enrollment	NYC DOE
1297	26	P.S. 161 THE CROWN SCHOOL	330 Crown St	Elementary School - Public	1282 Enrollment	NYC DOE
1423	14	P.S. 221 TOSSAINT L'OUVERTURE	791 Empire Blvd	Elementary School - Public	778 Enrollment	NYC DOE
1188	1	P.S. 241 EMMA L. JOHNSTON SCHOOL	976 President St	Elementary School - Public	839 Enrollment	NYC DOE
1301	1	P.S. 375 JACKIE ROBINSON	46 Mc Keever Place	Elementary School - Public	966 Enrollment	NYC DOE
4815	20	P.S. 397 FOSTER LAURIE ELEMENTAR	490 Fenimore St	Elementary School - Public	465 Enrollment	NYC DOE
4806	1	I.S. 391 MAHALIA JACKSON INTERME	790 E New York Ave	Intermediate/JHS -Public	578 Enrollment	NYC DOE
5050	66	M.S. 2	655 Parkside Ave	Intermediate/JHS -Public	1197 Enrollment	NYC DOE
1316	15	M.S. 61 GLADSTONE H. ATWELL SCH	400 Empire Blvd	Intermediate/JHS -Public	1337 Enrollment	NYC DOE
1187	1	CLARA BARTON HIGH SCHOOL	901 Classon Ave	Junior/Senior High School - Public	2126 Enrollment	NYC DOE
1187	1	BROOKLYN HS FOR MUSIC & THEAT	883 Classon Ave	High School - Public	121 Enrollment	NYC DOE
1187	1	BROOKLYN HS FOR SCIENCE AND TH	883 Classon Ave	High School - Public	124 Enrollment	NYC DOE
4811	1	GEORGE W. WINGATE HIGH SCHOOL	600 Kingston Ave	High School - Public	1252 Enrollment	NYC DOE
4811	1	HS FOR PUBLIC SERVICE	600 Kingston Ave	High School - Public	97 Enrollment	NYC DOE
4811	1	INTERNATIONAL ARTS BUSINESS HS	600 Kingston Ave	High School - Public	106 Enrollment	NYC DOE
1289	25	MIDDLE COLLEGE HIGH SCHOOL AT	1186 Carroll St	High School - Public	879 Enrollment	NYC DOE
1187	1	PROSPECT HEIGHTS HIGH SCHOOL	883 Classon Ave	High School - Public	1072 Enrollment	NYC DOE
1267	1	W.E.B. DUBOIS HS	402 Eastern Parkway	High School - Public	311 Enrollment	NYC DOE
5050	66	P.S. 141	655 Parkside Ave	Special/Other School - Public	333 Enrollment	NYC DOE
<i>Private & Parochial Elementary and Secondary Schools</i>						
1331	19	BETH RIVKAH SCHOOL	470 Lefferts Ave	Elementary School - Private/Parochial	973 Enrollment	NYS DOE
1428	47	BNOS MENACHEM, INC.	739 East New York Ave	Elementary School - Private/Parochial	224 Enrollment	NYS DOE
1187	53	FULL GOSPEL CHRISTIAN ACADEMY	836 Franklin Ave	Elementary School - Private/Parochial	101 Enrollment	NYS DOE
5026	23	JOHN HUS MORAVIAN SCHOOL	153 Ocean Ave	Elementary School - Private/Parochial	100 Enrollment	NYS DOE
1417	6	LUBAVITCHER YESHIVA	570 Crown St	Elementary School - Private/Parochial	502 Enrollment	NYS DOE

**Selected Facilities and Program Sites
In New York City, 2002-2005**

BROOKLYN COMMUNITY DISTRICT 9

<u>Block</u>	<u>Lot</u>	<u>Facility Name</u>	<u>Facility Address</u>	<u>Facility Type</u>	<u>Capacity</u>	<u>Oversight Agency</u>
<i>Private & Parochial Elementary and Secondary Schools</i>						
1185	1	SAINT FRANCIS DE SALES SCHOOL F	260 Eastern Parkway	Elementary School - Private/Parochial	116 Enrollment	NYS DOE
4791	23	SAINT FRANCIS OF ASSISI ELEMENT	400 Lincoln Rd	Elementary School - Private/Parochial	385 Enrollment	NYS DOE
1285	7	SAINT MARK'S DAY SCHOOL	1346 President St	Elementary School - Private/Parochial	568 Enrollment	NYS DOE
1424	38	STARS & NIGHTS DAY SCHOOL	414 Utica Ave	Elementary School - Private/Parochial	69 Enrollment	NYS DOE
1394	7	CHANOCH LENAAR	876 Eastern Parkway	Junior/Senior High School - Private/Parochial	58 Enrollment	NYS DOE
1278	49	YESHIVA BEIS CHAYA MUSHKA	1383 President St	Junior/Senior High School - Private/Parochial	166 Enrollment	NYS DOE
1297	23	BETH RIVKAH HIGH SCHOOL	310 Crown St	Senior High School - Private/Parochial	486 Enrollment	NYS DOE
1282	66	BROOKLYN RESIDENTIAL CENTER	1125 Carroll St	Senior High School - Private/Parochial	14 Enrollment	NYS DOE
1292	72	MACHON CHANA	433 Crown St	Senior High School - Private/Parochial	65 Enrollment	NYS DOE
4833	1	KINGSBORO PSYCHIATRIC CENTER	681 Clarkson Ave	Special/Other School - Private/Parochial	5 Enrollment	NYS DOE
4812	25	LEAGUE SCHOOL	567 Kingston Ave	Special/Other School - Private/Parochial	144 Enrollment	NYS DOE
<i>Colleges and Other Post-Secondary Institutions</i>						
1294	1	MEDGAR EVERS COLLEGE (CUNY)	1650 Bedford Ave	Public College - CUNY	4722 Enrollment	CUNY
RECREATIONAL AND CULTURAL FACILITIES						
<i>Libraries and Cultural Institutions</i>						
4791	46	CROWN HEIGHTS LIBRARY	560 New York Ave	Public Library - Branch	119749 Annual Circ.	BPL
1396	6	EASTERN PARKWAY LIBRARY	1044 Eastern Pkwy	Public Library - Branch	89318 Annual Circ.	BPL
1183	2	BROOKLYN CENTRAL LIBRARY	415 Flatbush Ave	Public Library - Central	1455847 Annual Circ.	BPL
1183	1	BROOKLYN BOTANICAL GARDEN	1000 Washington Ave	NYC Cultural Institution	708990 Annual Visits	NYC DCA
1183	26	BROOKLYN MUSEUM OF ART	200 Eastern Parkway	NYC Cultural Institution	325501 Annual Visits	NYC DCA
1117	1	PROSPECT PARK WILDLIFE CENTER	450 Flatbush Ave	NYC Cultural Institution	NA	NYC DCA
<i>Parks</i>						
		ALEX HAMILTON-METZ MEM FIELD	Albany, East New York, Lefferts Aves	Park/Playground - NYC	2.112 Acres	NYC DPR
		GEORGE WINGATE HS PLGD	S E Corner Brooklyn Ave & Rutland Rd	Park/Playground - NYC	5.888 Acres	NYC DPR
		IS 320 PLAYGROUND	Sullivan Pl, Franklin Ave, Montgomery	Park/Playground - NYC	1 Acres	NYC DPR
		JHS 61 PLAYGROUND	Sterling St, Empire Blvd & New York A	Park/Playground - NYC	1.152 Acres	NYC DPR

**Selected Facilities and Program Sites
In New York City, 2002-2005**

BROOKLYN COMMUNITY DISTRICT 9

<u>Block</u>	<u>Lot</u>	<u>Facility Name</u>	<u>Facility Address</u>	<u>Facility Type</u>	<u>Capacity</u>	<u>Oversight Agency</u>
<i>Parks</i>						
		PLAYGROUND	New York & Clarkson Aves	Park/Playground - NYC	0.213 Acres	NYC DPR
		PLAYGROUND	Sullivan Pl W/O Nostrand Ave	Park/Playground - NYC	2.93 Acres	NYC DPR
		PROSPECT PARK	Prospect Pk W, Flatbush, Parkside, Ocea	Park/Playground - NYC	526.25 Acres	NYC DPR
		PS 92 PLAYGROUND	Rogers Ave, Winthrop St, Parkside Ave	Park/Playground - NYC	1.407 Acres	NYC DPR
		DR RONALD MCNAIR PARK	Eastern Pkwy, Washington to Classon A	Triangle, Strip, Plaza, or Sitting Area - NYC	1.361 Acres	NYC DPR
		BROOKLYN BOTANICAL GARDEN	Eastern Pkwy, Flatbush, Washington Aves	Beach, Garden, Natural Area, Other - NYC	47.57 Acres	NYC DPR
		INST ARTS/SCIENCE (BKLYN MUS)	Eastern Pkwy & Washington Ave	Beach, Garden, Natural Area, Other - NYC	12.66 Acres	NYC DPR
		GREENSTREET	East New York Ave, Utica Ave, Empire	Joint NYCDOT/DPR Landscaped Area	0.111 Acres	NYC DOT
		GREENSTREET	Washington Av , Empire Blvd & Sterling	Joint NYCDOT/DPR Landscaped Area	NA	NYC DOT
		GREENSTREET	Empire Blvd, Lefferts Ave, Schenectady	Joint NYCDOT/DPR Landscaped Area	0.027 Acres	NYC DOT
		GREENSTREET	Classon Ave, President St, Washington	Joint NYCDOT/DPR Landscaped Area	0.013 Acres	NYC DOT

PUBLIC SAFETY AND CRIMINAL JUSTICE FACILITIES

1310	1	71ST PRECINCT	421 Empire Blvd	NYC Police Station	NA	NYPD
5033	4	ENGINE 249 LADDER 113	491 Rogers Ave	NYC Fire House	NA	FDNY
1282	66	BROOKLYN RESIDENTIAL CENTER	1125 Carroll St	NYS OCFS Non-Secure Residence	25 Beds	NYS OCFS

HOSPITALS, NURSING HOMES, AND AMBULATORY PROGRAMS

Nursing Homes and Hospital Inpatient Units

4812	1	DR. SUSAN SMITH MCKINNEY NRC	600 Albany Ave	Residential Health Care Facility	305 Beds	NYC HHC
4602	5	RUTLAND NURSING HOME CO INC	585 Schenectady Ave	Residential Health Care Facility	538 Beds	NYS DOH
4829	1	KINGS COUNTY HOSPITAL CENTER	451 Clarkson Ave	Hospital	888 Beds	NYC HHC
4602	5	KINGSBROOK JEWISH MEDICAL CTR	585 Schenectady Ave	Hospital	326 Beds	NYS DOH

Ambulatory Facilities and Programs

4809	4	CHN CARIBBEAN HOUSE CENTER	1167 Nostrand Ave	Free Standing Health Center	NA	NYS DOH
1284	34	SATELLITE SERVICES, INC	1326 President St	Free Standing Health Center	NA	NYS DOH
1311	66	CROWN HEIGHTS ACTION IN MEDICI	535 Empire Blvd	Hospital Affiliated Health Center	NA	NYS DOH

**Selected Facilities and Program Sites
In New York City, 2002-2005**

BROOKLYN COMMUNITY DISTRICT 9

<u>Block</u>	<u>Lot</u>	<u>Facility Name</u>	<u>Facility Address</u>	<u>Facility Type</u>	<u>Capacity</u>	<u>Oversight Agency</u>
<i>Ambulatory Facilities and Programs</i>						
1430	13	FAMILY HEALTH SERVICES	840 Lefferts Ave	Hospital Affiliated Health Center	NA	NYS DOH
1396	34	PIERRE TOUSSAINT FAMILY HEALTH	1110 Eastern Parkway	Hospital Affiliated Health Center	NA	NYS DOH
5026	185	FLATBUSH AVENUE HEALTH CENTE	630 Flatbush Ave	HHC Extension Clinic	NA	NYS DOH

ALCOHOLISM & SUBSTANCE ABUSE SERVICES

Residential

4812	1	LOWER E. SIDE SRV CTR- DRUG FREE	600 Albany Ave	Drug Free Community Residence - Sub Abuse	24 Beds	NYS OMH
4829	1	KINGS COUNTY HOSPITAL- MED. MG	606 Winthrop St	Hospital-Based Detox/Rehab - Sub Abuse	30 Beds	NYC HHC

Non-Residential

4812	1	KINGS COUNTY HOSP. - DRUG ABUSE	600 Albany Ave	Med Supervised Outp Svc - Alcohol/Sub Abuse	70 Cert. Caseload	NYS OASAS
4812	1	KINGS COUNTY HOSPITAL CTR-ALCS	591 Kingston Ave	Med Supervised Outp Svc - Alcohol/Sub Abuse	NA	NYS OASAS
4812	1	SUNY HLTH & SCIENCE -BROOKLYN-	600 Albany Ave	Non-Med Supervised Day Svc - Alc/Sub Abuse	NA	NYS OASAS
4812	1	NYC KINGS COUNTY HOSPITAL MTA-	600 Albany Ave	Methadone to Abstinence Outp Svc - Sub Abuse	350 Cert. Caseload	NYS OASAS
4812	1	KINGS COUNTY HOSP O.P.D. MMTP C	600 Albany Ave	Methadone Treatment Clinic - Sub Abuse	200 Cert. Caseload	NYS OASAS
4812	1	KINGS COUNTY HOSP-O.P.D. MMTP C	600 Albany Ave	Methadone Treatment Clinic - Sub Abuse	200 Cert. Caseload	NYS OASAS

MENTAL HEALTH SERVICES

Residential

4833	1	KINGSBORO TRANSITIONAL HOUSIN	681 Clarkson Ave	Community Based Residence - Mental Health	24 Beds	NYS OMH
1394	37	EASTERN PARKWAY RESIDENCE	948 Eastern Parkway	Community-Based Residence - Mental Health	30 Beds	NYS OMH
5024	57	ICL PROSPECT HOUSE	516 Flatbush Ave	Community-Based Residence - Mental Health	20 Beds	NYS OMH
4833	1	KINGSBORO PSYCHIATRIC CENTER C	681 Clarkson Ave	Community-Based Residence - Mental Health	24 Beds	NYS OMH
4798	14	MAPLE STREET CR/SRO	480 Maple St	Community-Based Residence - Mental Health	30 Beds	NYS OMH
4829	1	KINGS COUNTY HOSPITAL CENTER A	451 Clarkson Ave	Hospital Based Inpatient Care - Mental Health	216 Beds	NYC HHC
4829	1	KINGS CTY HOSP CTR CHILD/ADOL P	451 Clarkson Ave	Hospital Based Inpatient Care - Mental Health	46 Beds	NYC HHC
4602	5	KINGSBROOK JEWISH PSYCHIATRIC I	585 Schenectady Ave	Hospital Based Inpatient Care - Mental Health	30 Beds	NYS OMH
4833	1	KINGSBORO PSYCH CTR	681 Clarkson Ave	State Operated Psychiatric Center	288 Beds	NYS OMH

**Selected Facilities and Program Sites
In New York City, 2002-2005**

BROOKLYN COMMUNITY DISTRICT 9

<u>Block</u>	<u>Lot</u>	<u>Facility Name</u>	<u>Facility Address</u>	<u>Facility Type</u>	<u>Capacity</u>	<u>Oversight Agency</u>
<i>Non-Residential</i>						
1419	22	FAMILY ACCESS TO COUNSELING/EV	738 Crown St	Mental Health Clinic/Day Treatment	NA	NYS OMH
4829	1	KINGS COUNTY HOSPITAL ADULT CL	451 Clarkson Ave	Mental Health Clinic/Day Treatment	NA	NYS OMH
4829	1	KINGS CTY HOSP. CHILD AND ADOLE	451 Clarkson Ave	Mental Health Clinic/Day Treatment	NA	NYS OMH
4833	1	KINGSBORO WILLIAMSBURG CLINIC	681 Clarkson Ave	Mental Health Clinic/Day Treatment	NA	NYS OMH
4602	5	KINGSBROOK JEWISH MEDICAL CEN	585 Schenectady Ave	Mental Health Clinic/Day Treatment	NA	NYS OMH
4829	1	KCH PROGRAM FOR ADOLES. DEVEL	451 Clarkson Ave	Mental Health Clinic/Day Treatment	NA	NYS OMH
4812	25	THE LEAGUE SCHOOL	567 Kingston Ave	Mental Health Clinic/Day Treatment	135 Cert. Caseload	NYS OMH
4829	1	KCH CONTINUING DAY TREATMENT	451 Clarkson Ave	Mental Health Clinic/Day Treatment	60 Cert. Caseload	NYS OMH
4829	1	KINGS COUNTY HOSPITAL CENTER P	451 Clarkson Ave	Mental Health Clinic/Day Treatment	45 Cert. Caseload	NYS OMH
4829	1	KINGS COUNTY HOSPITAL CPEP	451 Clarkson Ave	Emergency/Crisis Intervention - Mental Health	6 Cert. Caseload	NYS OMH

MENTAL RETARDATION & DEVELOPMENTAL DISABILITIES SERVICES

<i>Residential</i>						
5035	22	BUILDERS FOR FAMILY & YOUTH	156 Midwood St	Intermediate Care Facility - MR/DD	6 Beds	NYS OMRDD
1284	7	INDEPENDENT LIVING ASSOCIATION	345-347 New York Ave	Intermediate Care Facility - MR/DD	10 Beds	NYS OMRDD
4602	39	JEWISH BD. OF FAMILY/CHILDREN/S	150-152 E 49 St	Intermediate Care Facility - MR/DD	10 Beds	NYS OMRDD
1414	57	BROOKLYN DDSO	755 Crown St	Community Residence - MR/DD	10 Beds	NYS OMRDD
4814	58	BROOKLYN DDSO	367 Hawthorne St	Residential Alternative - MR/DD	5 Beds	NYS OMRDD
5055	41	BROOKLYN DDSO	366-368 Parkside Ave	Residential Alternative - MR/DD	10 Beds	NYS OMRDD
1395	58	EVELYN DOUGLIN CTR SERV PEOPLE	1663 Union St	Residential Alternative - MR/DD	8 Beds	NYS OMRDD
<i>Non-Residential</i>						
1430	18	UCPA OF NEW YORK STATE, INC.	921 East New York Ave	Clinic/Day Treatment - MR/DD	20 Cert. Caseload	NYS OMRDD
1430	18	UCPA OF NEW YORK STATE, INC.	921 East New York Ave	Day Training/Preschool Program - MR/DD	30 Cert. Caseload	NYS OMRDD

DAYCARE AND RESIDENTIAL FACILITIES FOR CHILDREN

<i>Daycare and Headstart Facilities</i>						
1280	54	FIVE BLOCK DAY CARE CENTER	995 Carroll St	Group Day Care - Public	105 Children	NYC DOHM
5049	1	FLATBUSH ACTION COMMUNITY DC	525 Parkside Ave	Group Day Care - Public	130 Children	NYC DOHM

**Selected Facilities and Program Sites
In New York City, 2002-2005**

BROOKLYN COMMUNITY DISTRICT 9

<u>Block</u>	<u>Lot</u>	<u>Facility Name</u>	<u>Facility Address</u>	<u>Facility Type</u>	<u>Capacity</u>	<u>Oversight Agency</u>
<i>Daycare and Headstart Facilities</i>						
1420	51	FRIENDS OF CROWN HEIGHTS DCC #	36 Ford St	Group Day Care - Public	10 Children	NYC DOHM
1420	51	FRIENDS OF CROWN HEIGHTS EDUC	36 Ford St	Group Day Care - Public	10 Children	NYC DOHM
1327	45	GRACE PRE-SCH DCC	1800 Bedford Ave	Group Day Care - Public	45 Children	NYC DOHM
5045	51	HAWTHORNE CORNERS DCC	1950 Bedford Ave	Group Day Care - Public	57 Children	NYC DOHM
4810	23	LEARNER'S HAVEN ECEC	432 Rutland Rd	Group Day Care - Public	100 Children	NYC DOHM
1331	9	MOSDOTH DCC	420 Lefferts Ave	Group Day Care - Public	150 Children	NYC DOHM
1414	51	OHEL SARAH DCC	771 Crown St	Group Day Care - Public	35 Children	NYC DOHM
1296	1	WILLO HAVEN DAY CARE CTR	317 Rogers Ave	Group Day Care - Public	100 Children	NYC DOHM
4809	1	AREN'T THEY LOVELY	1175 Nostrand Ave	Group Day Care - Private	22 Children	NYC DOHM
1297	1	ASSOCIATEDBETH RIVKAH HS	913 Nostrand Ave	Group Day Care - Private	53 Children	NYC DOHM
1429	53	BABY PARADISE PRE-SCHOOL	825 East New York Ave	Group Day Care - Private	25 Children	NYC DOHM
1295	145	BAMBI DAY CARE, INC.	300 Rogers Ave	Group Day Care - Private	45 Children	NYC DOHM
5049	48	BROOKLYN INSTITUTE FOR CHILDRE	618 Rogers Ave	Group Day Care - Private	40 Children	NYC DOHM
5057	7	C.N.C. CARE CENTER INC.	647 Rogers Ave	Group Day Care - Private	17 Children	NYC DOHM
5030	4	DIANA'S EARLY LEARNING CTR	467 Rogers Ave	Group Day Care - Private	25 Children	NYC DOHM
1302	1	EDUCARE	77 Sullivan Pl	Group Day Care - Private	30 Children	NYC DOHM
1289	25	ELLA BAKER/CHARLES ROMAIN CDC	1150 Carroll St	Group Day Care - Private	49 Children	NYC DOHM
1187	53	FULL GOSPEL CHRISTIAN ACADEMY	836 Franklin Ave	Group Day Care - Private	67 Children	NYC DOHM
5044	47	FUTURE STAR CHILD CARE CENTER	1196 Nostrand Ave	Group Day Care - Private	23 Children	NYC DOHM
1408	37	HIGHLIGHTS ACADEMY	1688 President St	Group Day Care - Private	92 Children	NYC DOHM
4798	39	HOREB DAY CARE CENTER	520 Kingston Ave	Group Day Care - Private	44 Children	NYC DOHM
4826	47	HOSPITAL CLINIC HOME CTR	165 E 46 St	Group Day Care - Private	21 Children	NYC DOHM
4826	41	HOSPITAL/CLINIC HOME/CENTER	624 Schenectady Ave	Group Day Care - Private	25 Children	NYC DOHM
4829	1	INFANT & CHILD LEARNING CENTER	604 Winthrop St	Group Day Care - Private	29 Children	NYC DOHM
1272	36	KIDDIE'S DAY CARE CTR	320 Albany Ave	Group Day Care - Private	15 Children	NYC DOHM
4827	10	KIDS WORLD DAY CARE INC.	1239-37 Nostrand Ave	Group Day Care - Private	50 Children	NYC DOHM
1269	54	KINGDOM MINISTRIES, INC. M.A.C.A.	1313 Union St	Group Day Care - Private	20 Children	NYC DOHM
4829	1	KINGS COUNTY HOSPITAL EVR DAY	604 Winthrop St	Group Day Care - Private	16 Children	NYC DOHM

**Selected Facilities and Program Sites
In New York City, 2002-2005**

BROOKLYN COMMUNITY DISTRICT 9

<u>Block</u>	<u>Lot</u>	<u>Facility Name</u>	<u>Facility Address</u>	<u>Facility Type</u>	<u>Capacity</u>	<u>Oversight Agency</u>
<i>Daycare and Headstart Facilities</i>						
4812	25	LEAGUE SCHOOL	567 Kingston Ave	Group Day Care - Private	8 Children	NYC DOHM
5042	29	LEARNING ALWAYS WINS	102 Fenimore St	Group Day Care - Private	25 Children	NYC DOHM
5044	8	LEFFERTS GARDENS MONTESSORI	559 Rogers Ave	Group Day Care - Private	28 Children	NYC DOHM
4828	1	LET'S CARE AGAIN DC # 4	1289 Nostrand Ave	Group Day Care - Private	67 Children	NYC DOHM
5055	98	LET'S CARE AGAIN DCC	19 Clarkson Ave	Group Day Care - Private	29 Children	NYC DOHM
5030	4	LIT'L TREASURER CCC	467 Rogers Ave	Group Day Care - Private	25 Children	NYC DOHM
1320	1	LITTLE RED RIDING HOOD	237 Lefferts Ave	Group Day Care - Private	51 Children	NYC DOHM
1320	1	LITTLE RED RIDING HOOD CORP.	425 Rogers Ave	Group Day Care - Private	81 Children	NYC DOHM
4802	31	LITTLE STARS DCC INC.	588 Brooklyn Ave	Group Day Care - Private	63 Children	NYC DOHM
1330	74	MAPLE STREET SCH, THE	1069 Nostrand Ave	Group Day Care - Private	23 Children	NYC DOHM
4826	43	MIRACLE AGE LEARNING CTR	628 Schenectady Ave	Group Day Care - Private	25 Children	NYC DOHM
1424	38	MONTGOMERY ACADEMY	414 Utica Ave	Group Day Care - Private	18 Children	NYC DOHM
1192	85	MRS. BLACK'S SCH/ALL CHILDREN	1035 Washington Ave	Group Day Care - Private	78 Children	NYC DOHM
1270	4	NEW BEGINNINGS DAY CARE	307 New York Ave	Group Day Care - Private	10 Children	NYC DOHM
1282	44	NEW VISTAS ACADEMY	886 Nostrand Ave	Group Day Care - Private	60 Children	NYC DOHM
5028	35	NIA LYCEUM ACADEMY	130 Lincoln Rd	Group Day Care - Private	17 Children	NYC DOHM
1429	65	PARKWAY PRE SCH	801 E New York Ave	Group Day Care - Private	25 Children	NYC DOHM
1330	34	SANCTIFIED LEARNING CENTER	404 Lefferts Ave	Group Day Care - Private	25 Children	NYC DOHM
1275	9	SMALL TOTS CHILD CARE	223 Rogers Ave	Group Day Care - Private	19 Children	NYC DOHM
5024	51	SPARKS OF GENIUS	504 Flatbush Ave	Group Day Care - Private	40 Children	NYC DOHM
1185	1	ST. FRANCIS DE SALES SCHOOL FOR	260 Eastern Pkwy	Group Day Care - Private	35 Children	NYC DOHM
5046	46	THE DAVID FOSTER PRE-SCHOOL AC	580 Rogers Ave	Group Day Care - Private	25 Children	NYC DOHM
5048	16	THE JOHNSON PRESCHOOL	20 Winthrop St	Group Day Care - Private	19 Children	NYC DOHM
1328	44	TINY TOWN PRE SCH ANNEX	430 Rogers Ave	Group Day Care - Private	25 Children	NYC DOHM
1319	55	TINY TOWN PRESCHOOL	428 Rogers Ave	Group Day Care - Private	20 Children	NYC DOHM
4826	43	YOUNG WORLD LEARNING CENTER	628 Schnectady Ave	Group Day Care - Private	25 Children	NYC DOHM
1417	6	ASSOC. BETH RIVKAH SCH HS	570 Crown St	Head Start Center - Public	20 Children	NYC DOHM
1297	23	ASSOCIATED BETH RIVAH HS	310 Crown St	Head Start Center - Private	158 Children	NYC DOHM

**Selected Facilities and Program Sites
In New York City, 2002-2005**

BROOKLYN COMMUNITY DISTRICT 9

<u>Block</u>	<u>Lot</u>	<u>Facility Name</u>	<u>Facility Address</u>	<u>Facility Type</u>	<u>Capacity</u>	<u>Oversight Agency</u>
FACILITIES FOR SENIORS						
4795	16	CHRISTOPHER C. BLENMAN SENIOR	720 East New York Ave	Senior Center	3150 Av. Meals/Month	NYC DFTA
1426	7501	SHALOM CENTER FOR SENIOR CITIZ	483 Albany Ave	Senior Center	1770 Av. Meals/Month	NYC DFTA
4814	71	ST GABRIELS SENIOR CTR	331 Hawthorne St	Senior Center	2370 Av. Meals/Month	NYC DFTA
RESIDENTIAL FACILITIES AND FOOD PROGRAMS FOR ADULTS & FAMILIES						
<i>Residential</i>						
4833	1	KINGSBORO 6(STAR)	681 Clarkson Ave	Shelter For Singles - DHS Contracted	221 Beds	NYC DHS
4833	1	KINGSBORO 8	681 Clarkson Ave	Shelter For Singles - DHS Contracted	80 Beds	NYC DHS
<i>Food Programs and Drop-In Centers</i>						
4810	1	BETHEL FOOD OUTREACH	631 New York Ave	Food Pantry	NA	NA
1300	65	CROWN HEIGHTS JEWISH COMMUNI	717 Montgomery St	Food Pantry	NA	NA
5057	26	MORE GRACE REDEMPTIVE CENTER,	646 Parkside Ave	Food Pantry	NA	NA
1330	34	SANCTIFIED CHURCH OF GOD INC.	404 Lefferts Ave	Food Pantry	NA	NA
1426	7501	SHALOM SENIOR CENTER	483 Albany Ave	Food Pantry	NA	NA
1326	1	ST. MARTIN SPIRITUAL BAPTIST CHU	451 Kingston Ave	Food Pantry	NA	NA
1284	14	VAAD HAKOL CROWN HEIGHTS	1276 President St	Food Pantry	NA	NA
1279	66	ZICHRON ACHEINU LEVY-MENACHE	1429 President St.	Food Pantry	NA	NA
4798	39	HOREB COMMUNITY SERVICES	520 Kingston Ave	Joint Soup Kitchen & Food Pantry	NA	NA
5030	9	JESUS OF NAZARETH CHRISTIAN ASS	455 Rogers Ave	Joint Soup Kitchen & Food Pantry	NA	NA
1278	58	MACHON CHANA	1367 President St	Joint Soup Kitchen & Food Pantry	NA	NA
5043	49	MT. CALVARY BAPTIST CHURCH	560 Rogers Ave	Joint Soup Kitchen & Food Pantry	NA	NA
1272	20	NATIONAL COMM. FOR FUTH.OF JEW	824 eastern Pkwy	Joint Soup Kitchen & Food Pantry	NA	NA
1395	44	ST. AUGUSTINE AMERICAN CATHOLI	298 Schenectady Ave	Joint Soup Kitchen & Food Pantry	NA	NA